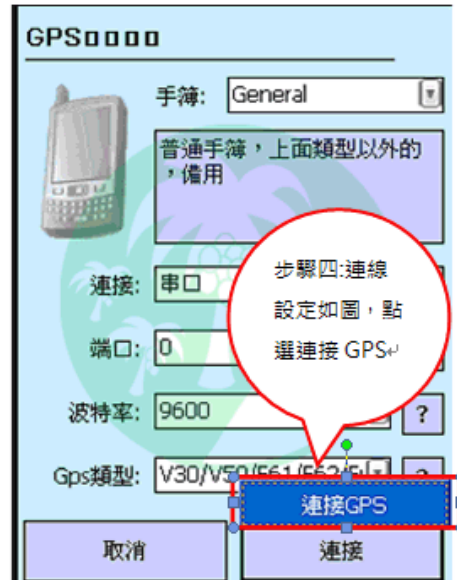
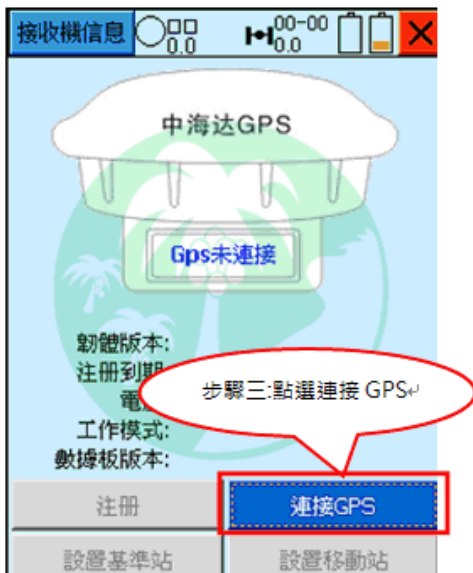
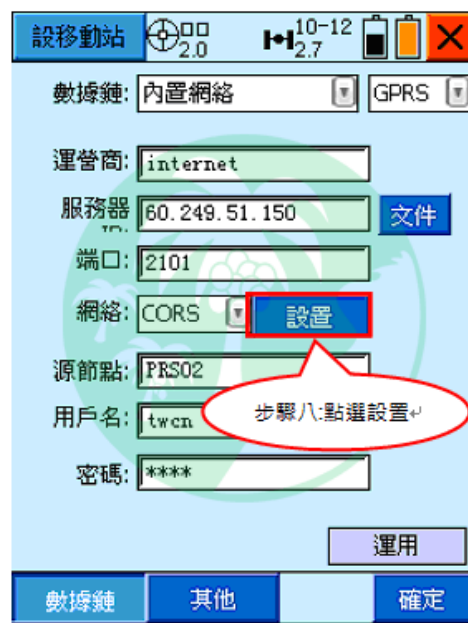
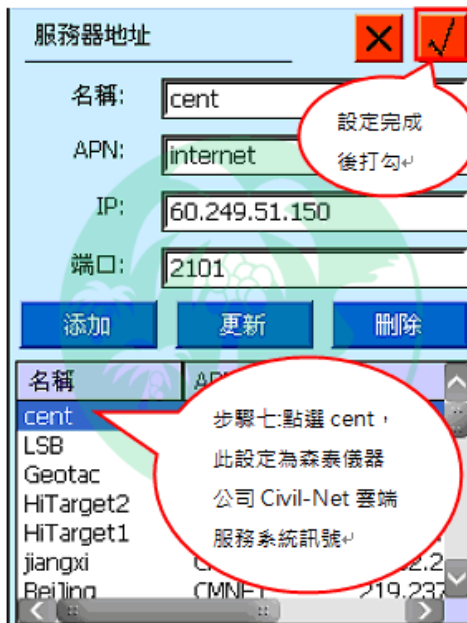
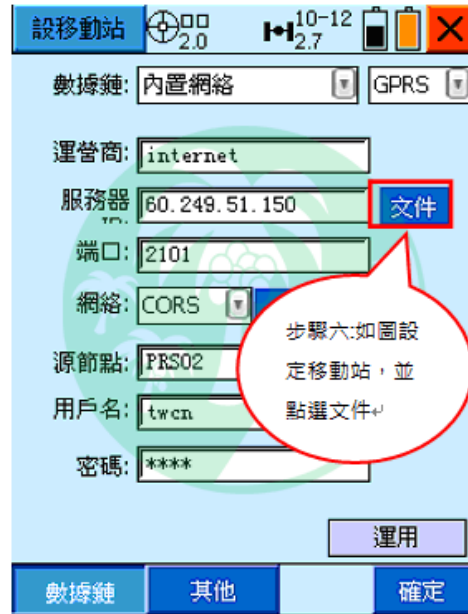
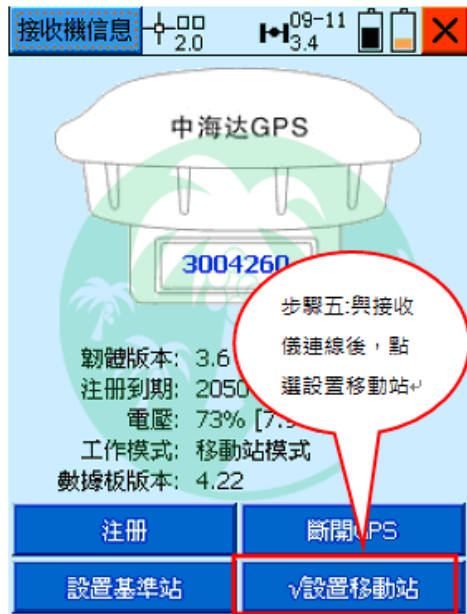
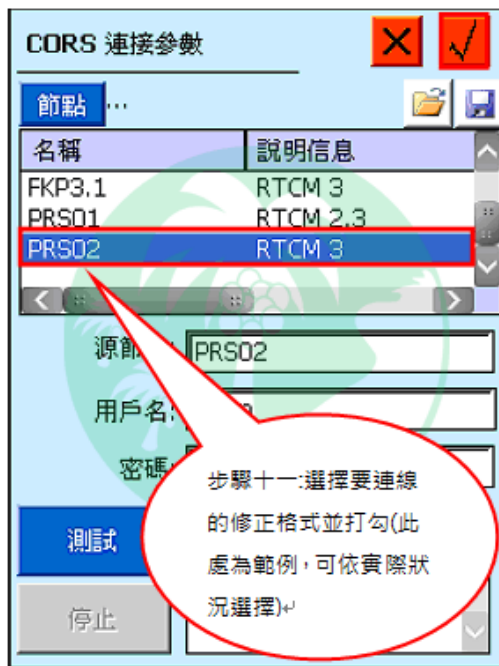
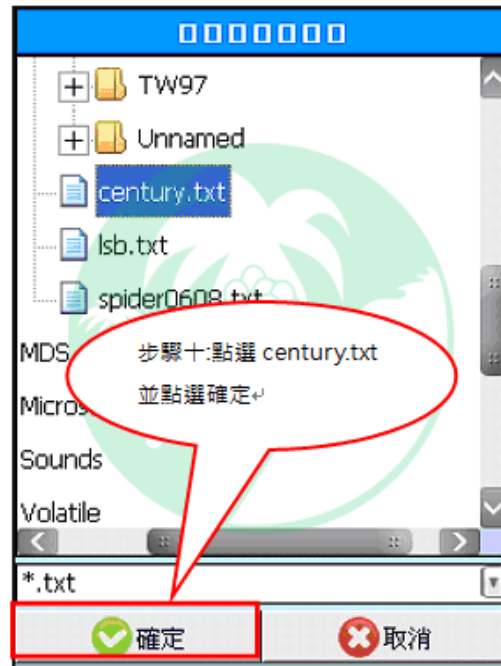
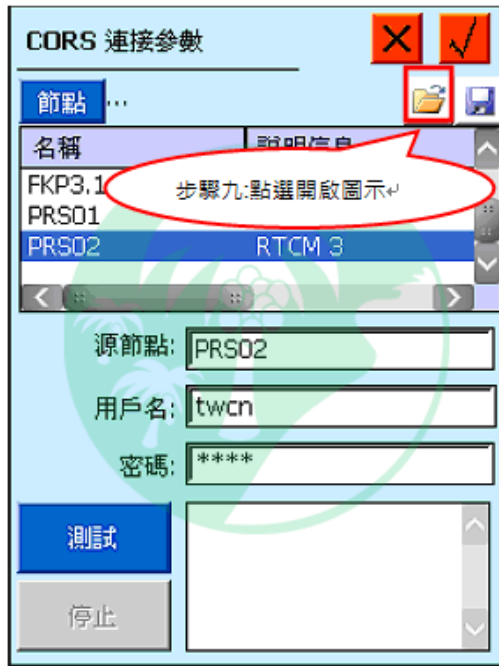


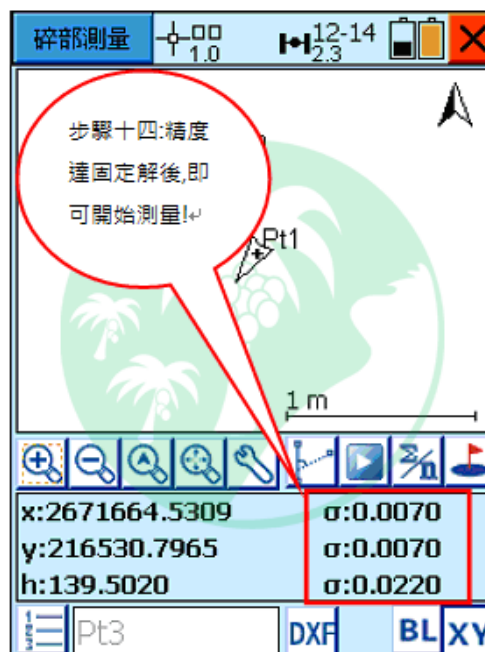
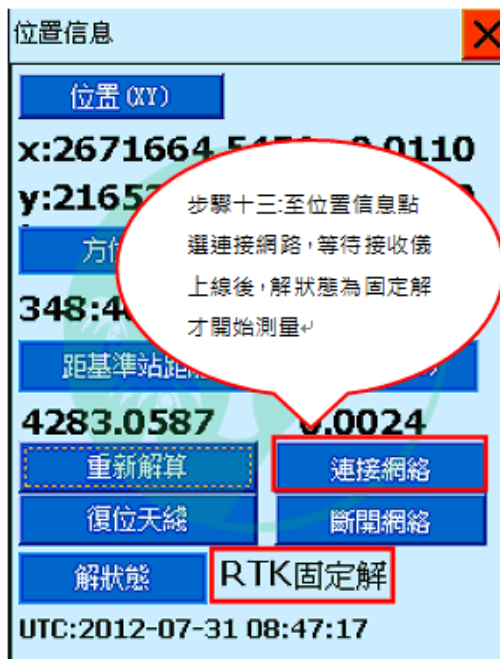
# 中海達 Hi-RTK Road 外業軟體連線 Civil-NET 之設定

適用儀器:中海達 V30 衛星接收儀(使用相同軟體之中海達接收儀均可適用)









由於三角點與 eGPS 系統間存有系統差,可利用參數功能,測一已知三角點,再將測點座標與已知座標之差值輸入即可。

